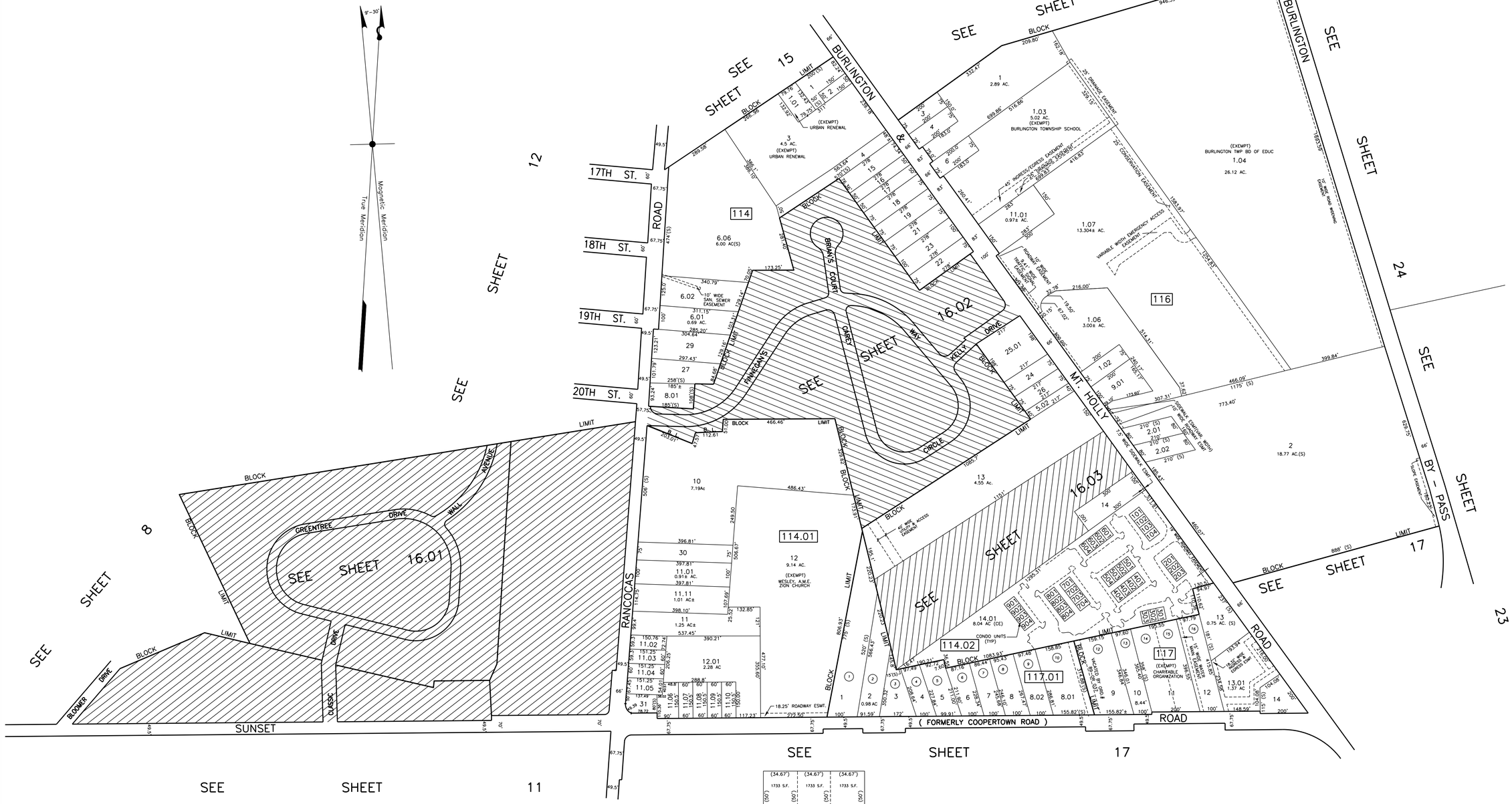


ALL LOT NUMBERS SHOWN FOR CONDO UNITS ARE PRECEDED BY A "CO" QUALIFIER
i.e. CO301




UNITS 201,202, & 203
UNITS 301,302, & 303

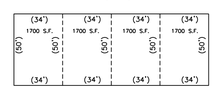


UNITS 101,102,103 & 104
UNITS 401,402,403, & 404
UNITS 501,502,503, & 504
UNITS 601,602,603, & 604
UNITS 701,702,703, & 704
UNITS 801,802,803, & 804
UNITS 901,902,903, & 904

DETAILS–CONDOMINIUMS

THIS SHEET IS AN AUTOCAD GENERATED DRAWING. THIS WAS DONE UNDER THE SUPERVISION OF T. RONALD GSELL, P.E. & P.L.S., LICENSED LAND SURVEYOR N.J. LICENSE #12812, DATED OCTOBER, 2004. THE APPROVED ORIGINAL IS ON FILE IN THE BURLINGTON TOWNSHIP'S ASSESSOR'S OFFICE.

THIS SHEET HAS BEEN GIVEN A FORMAL CERTIFICATION BY THE DIVISION OF TAXATION ON JULY 11, 2005, SIGNED BY JAMES COLL AND SANTO DiDONATO ASSIGNED SERIAL NUMBER 863.

# TAX MAP

## BURLINGTON TOWNSHIP

**BURLINGTON COUNTY, NEW JERSEY**

**SCALE: 1" = 200' OCTOBER 2004**

**T. RONALD GSELL, P.E. & P.L.S.**

**200 HIGH STREET, MOUNT HOLLY, N.J.**

04-24-24